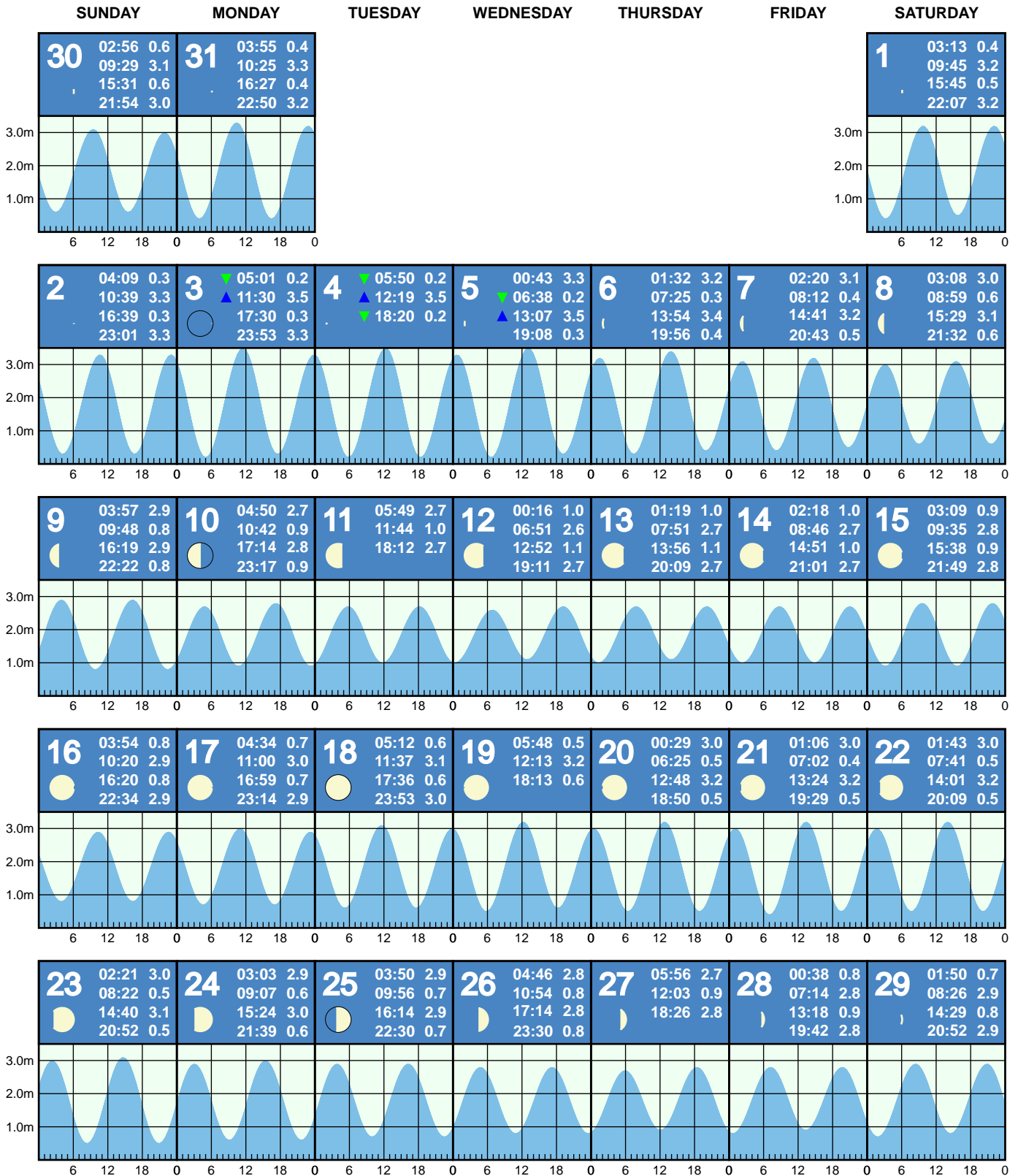


TIDAL PREDICTIONS FOR RAGLAN

(based on Port Taranaki)

JANUARY 2022



Blue and green triangles indicate highest and lowest tides of the month, respectively. Major moon phases are circled in black.

This tide table is plotted from LINZ csv data at https://www.linz.govt.nz/sites/default/files/docs/hydro/tidal-info/tide-tables/maj-ports/csv/Raglan_2022.csv

NOTE: These tide predictions are not official tide tables as specified in Maritime Rules Part 25 Nautical Charts and Publications (pursuant to Section 36 of the Maritime Transport Act 1994).

All times are adjusted for daylight savings time.

(c) Copyright 2022, offloop.net

TIDAL PREDICTIONS FOR RAGLAN

(based on Port Taranaki)

FEBRUARY 2022

SUNDAY

MONDAY

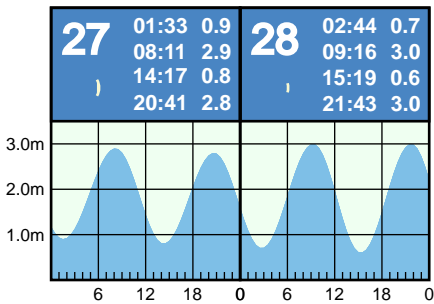
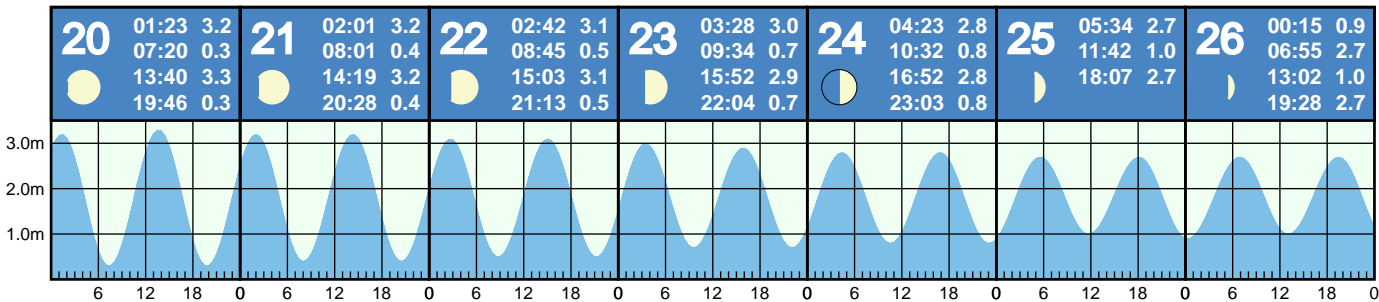
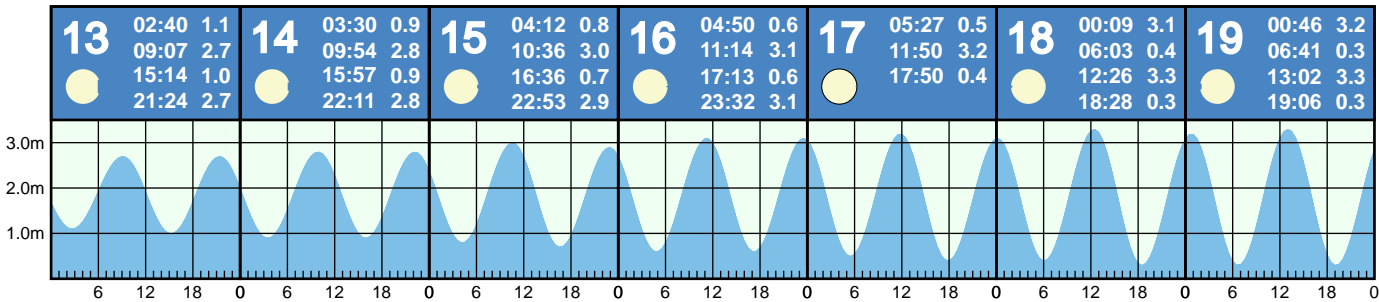
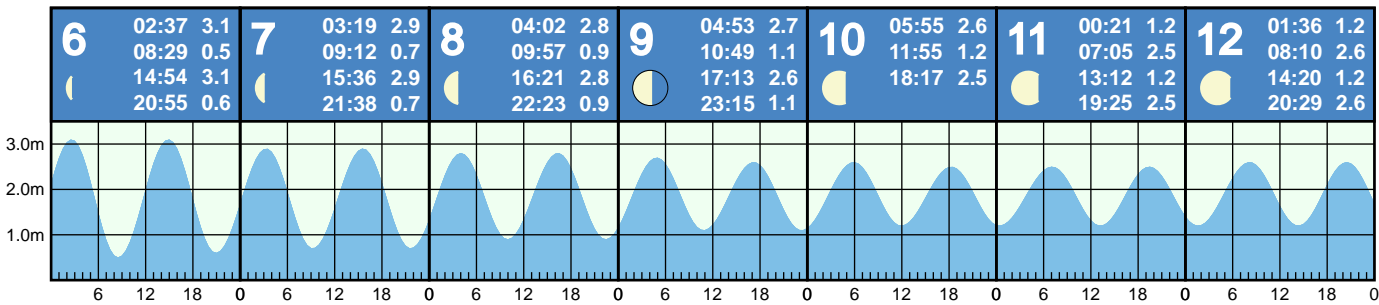
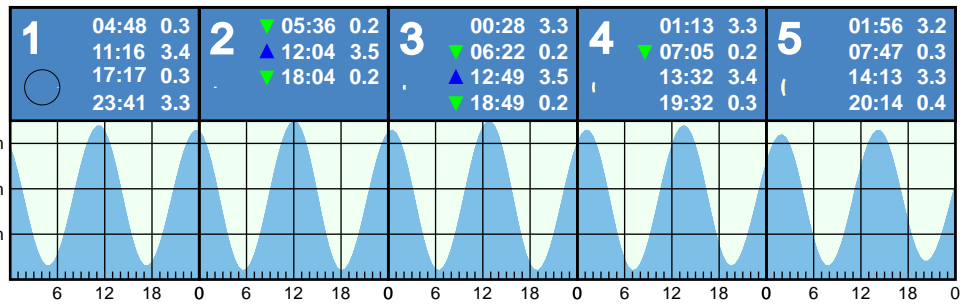
TUESDAY

WEDNESDAY

THURSDAY

FRIDAY

SATURDAY



Blue and green triangles indicate highest and lowest tides of the month, respectively. Major moon phases are circled in black.

This tide table is plotted from LINZ csv data at https://www.linz.govt.nz/sites/default/files/docs/hydro/tidal-info/tide-tables/maj-ports/csv/Raglan_2022.csv

NOTE: These tide predictions are not official tide tables as specified in Maritime Rules Part 25 Nautical Charts and Publications (pursuant to Section 36 of the Maritime Transport Act 1994).

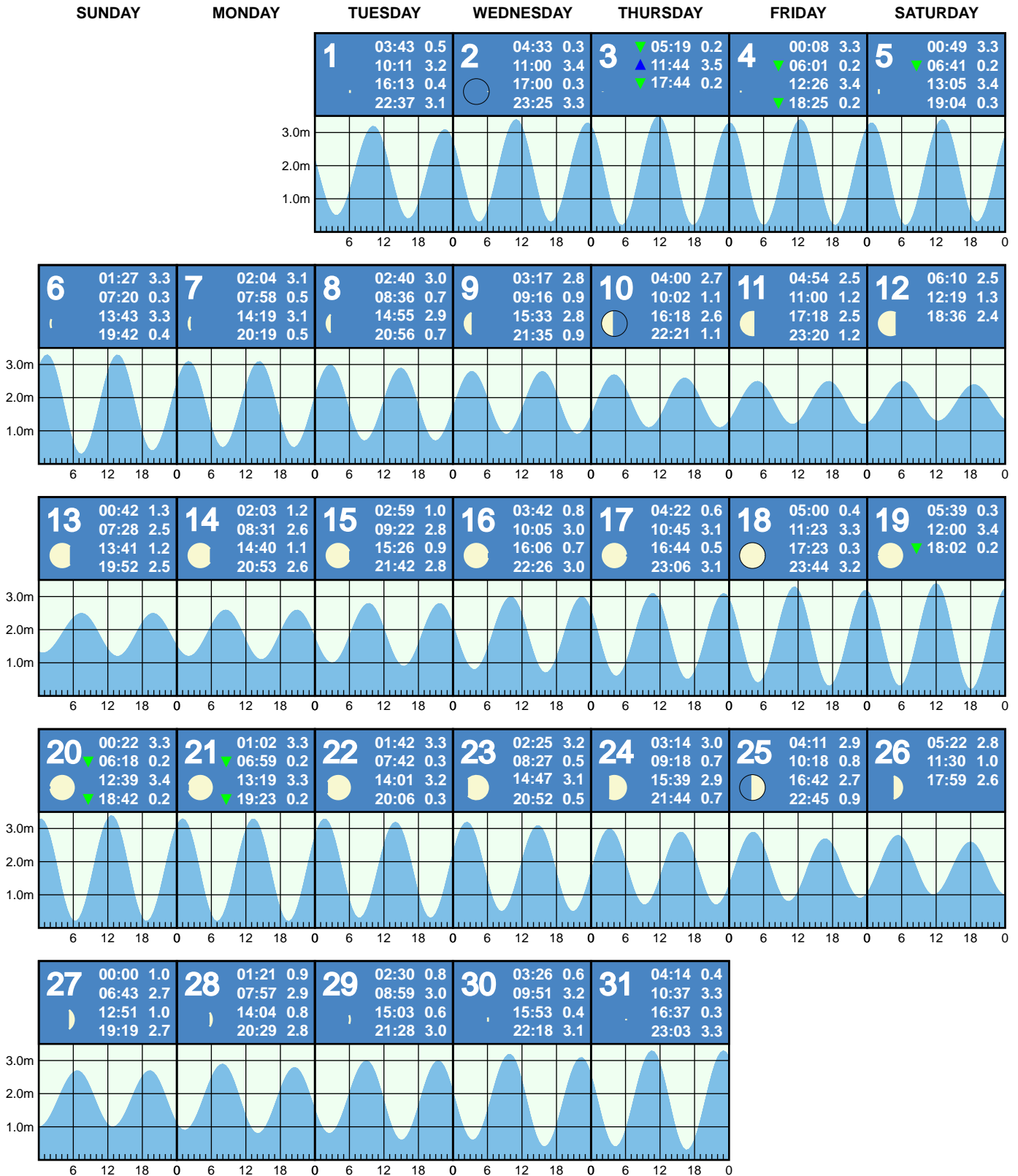
All times are adjusted for daylight savings time.

(c) Copyright 2022, offloop.net

TIDAL PREDICTIONS FOR RAGLAN

(based on Port Taranaki)

MARCH 2022



Blue and green triangles indicate highest and lowest tides of the month, respectively. Major moon phases are circled in black.

This tide table is plotted from LINZ csv data at https://www.linz.govt.nz/sites/default/files/docs/hydro/tidal-info/tide-tables/maj-ports/csv/Raglan_2022.csv

NOTE: These tide predictions are not official tide tables as specified in Maritime Rules Part 25 Nautical Charts and Publications (pursuant to Section 36 of the Maritime Transport Act 1994).

All times are adjusted for daylight savings time.

(c) Copyright 2022, offloop.net

TIDAL PREDICTIONS FOR RAGLAN

(based on Port Taranaki)

APRIL 2022

SUNDAY

MONDAY

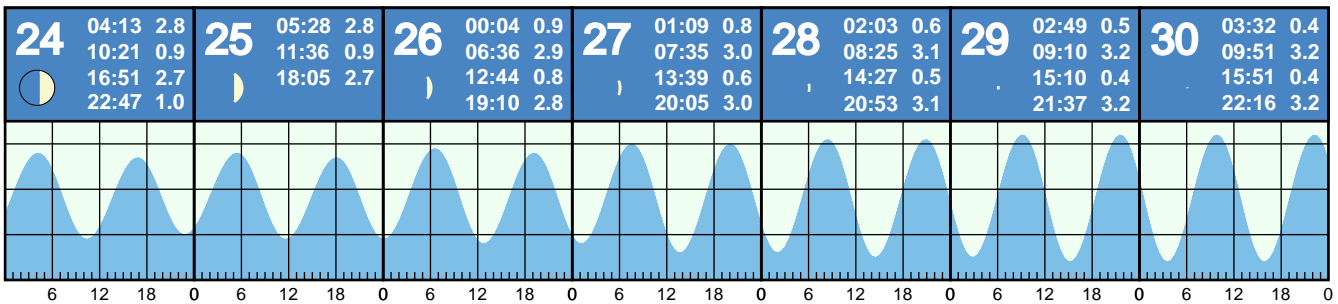
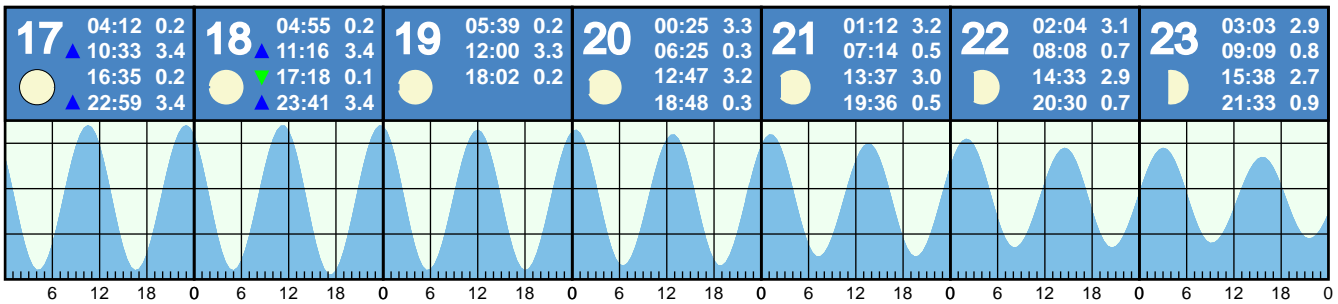
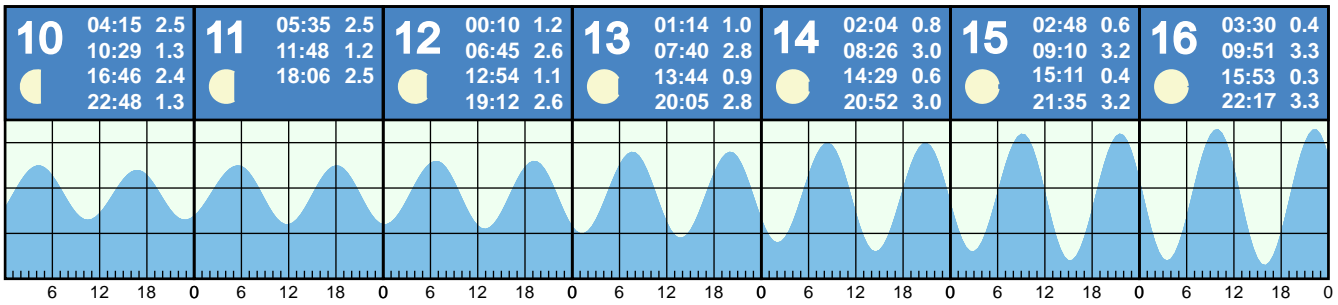
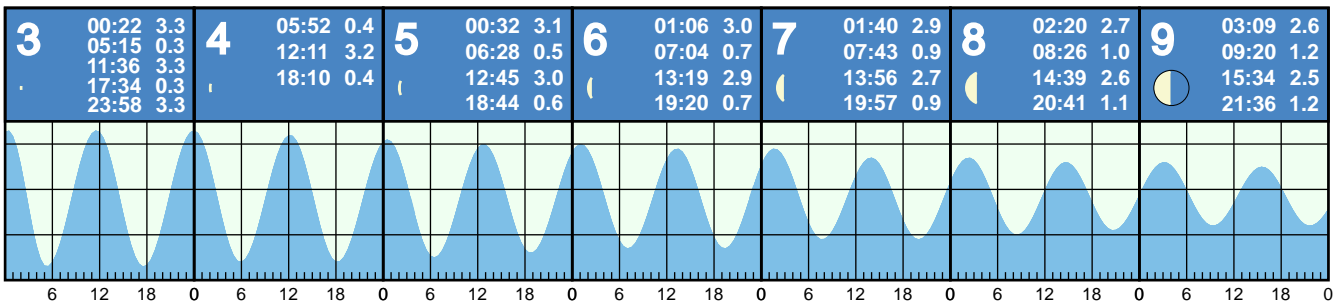
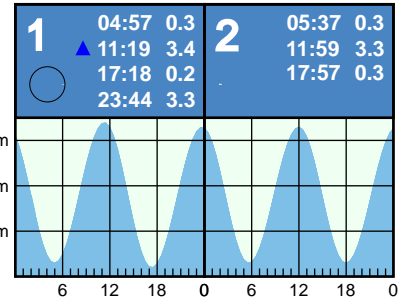
TUESDAY

WEDNESDAY

THURSDAY

FRIDAY

SATURDAY



Blue and green triangles indicate highest and lowest tides of the month, respectively. Major moon phases are circled in black.

This tide table is plotted from LINZ csv data at https://www.linz.govt.nz/sites/default/files/docs/hydro/tidal-info/tide-tables/maj-ports/csv/Raglan_2022.csv

NOTE: These tide predictions are not official tide tables as specified in Maritime Rules Part 25 Nautical Charts and Publications (pursuant to Section 36 of the Maritime Transport Act 1994).

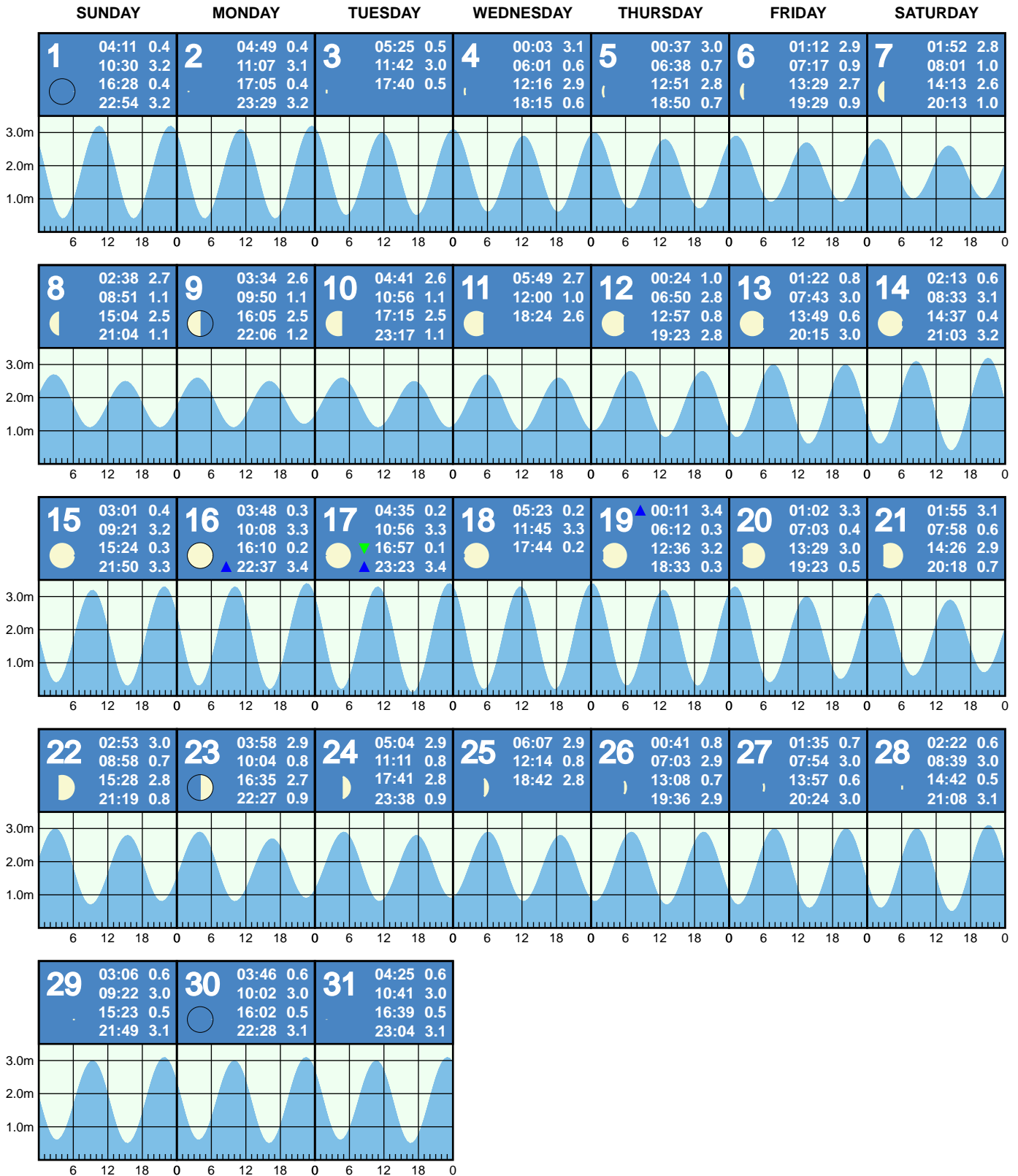
All times are adjusted for daylight savings time.

(c) Copyright 2022, offloop.net

TIDAL PREDICTIONS FOR RAGLAN

(based on Port Taranaki)

MAY 2022



Blue and green triangles indicate highest and lowest tides of the month, respectively. Major moon phases are circled in black.

This tide table is plotted from LINZ csv data at https://www.linz.govt.nz/sites/default/files/docs/hydro/tidal-info/tide-tables/maj-ports/csv/Raglan_2022.csv

NOTE: These tide predictions are not official tide tables as specified in Maritime Rules Part 25 Nautical Charts and Publications (pursuant to Section 36 of the Maritime Transport Act 1994).

All times are adjusted for daylight savings time.

(c) Copyright 2022, offloop.net

TIDAL PREDICTIONS FOR RAGLAN

(based on Port Taranaki)

JUNE 2022

SUNDAY

MONDAY

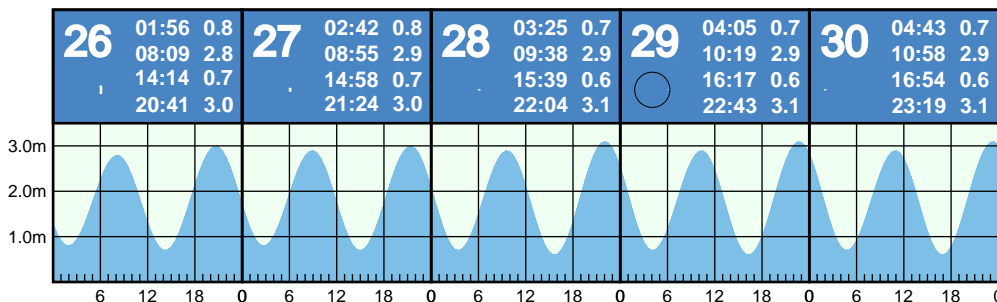
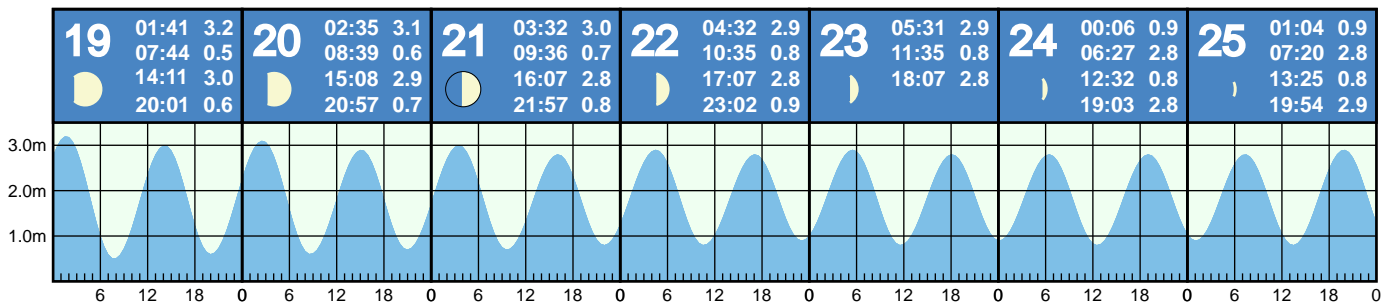
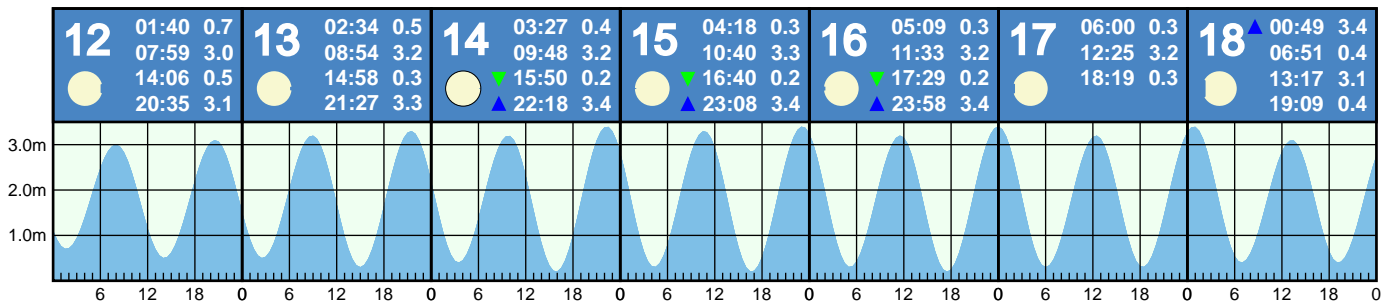
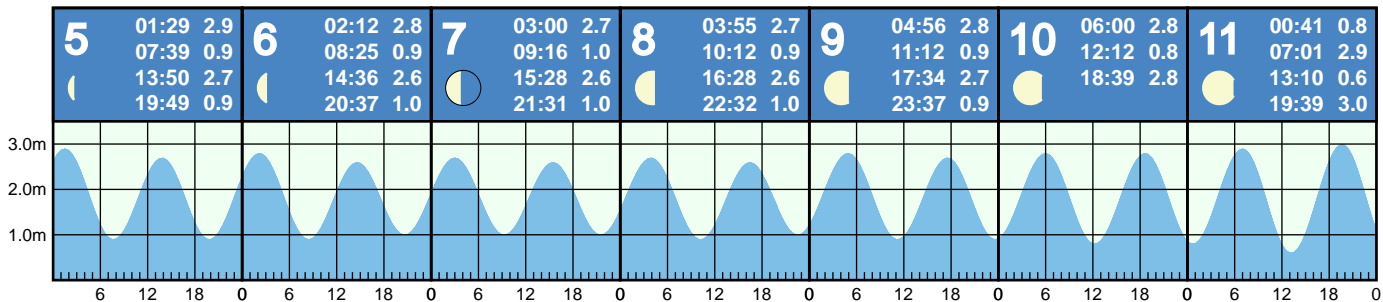
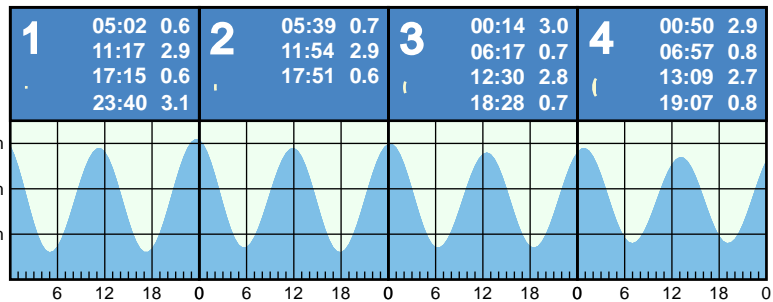
TUESDAY

WEDNESDAY

THURSDAY

FRIDAY

SATURDAY



Blue and green triangles indicate highest and lowest tides of the month, respectively. Major moon phases are circled in black.

This tide table is plotted from LINZ csv data at https://www.linz.govt.nz/sites/default/files/docs/hydro/tidal-info/tide-tables/maj-ports/csv/Raglan_2022.csv

NOTE: These tide predictions are not official tide tables as specified in Maritime Rules Part 25 Nautical Charts and Publications (pursuant to Section 36 of the Maritime Transport Act 1994).

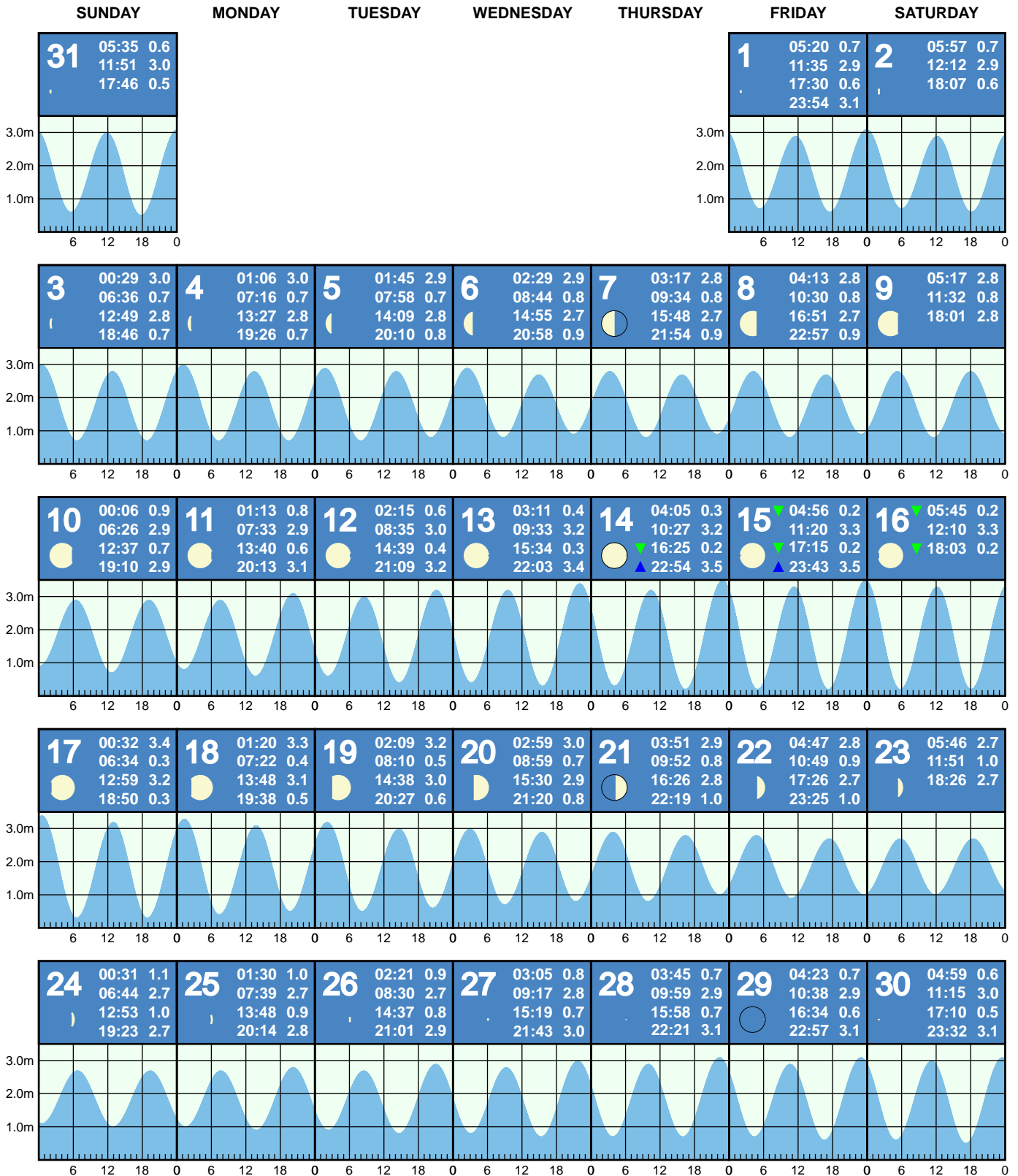
All times are adjusted for daylight savings time.

(c) Copyright 2022, offloop.net

TIDAL PREDICTIONS FOR RAGLAN

(based on Port Taranaki)

JULY 2022



Blue and green triangles indicate highest and lowest tides of the month, respectively. Major moon phases are circled in black.

This tide table is plotted from LINZ csv data at https://www.linz.govt.nz/sites/default/files/docs/hydro/tidal-info/tide-tables/maj-ports/csv/Raglan_2022.csv

NOTE: These tide predictions are not official tide tables as specified in Maritime Rules Part 25 Nautical Charts and Publications (pursuant to Section 36 of the Maritime Transport Act 1994).

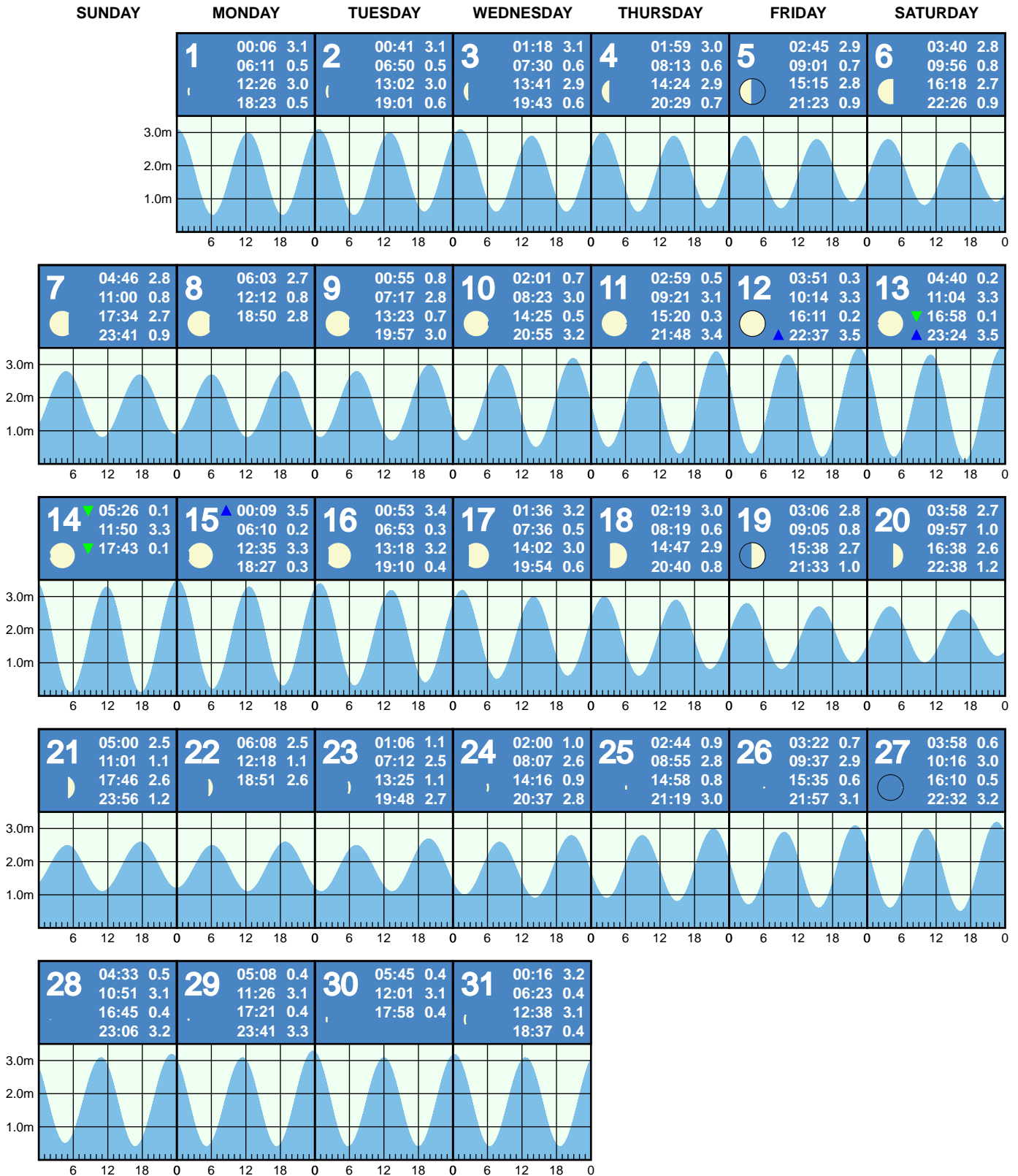
All times are adjusted for daylight savings time.

(c) Copyright 2022, offloop.net

TIDAL PREDICTIONS FOR RAGLAN

(based on Port Taranaki)

AUGUST 2022



Blue and green triangles indicate highest and lowest tides of the month, respectively. Major moon phases are circled in black.

This tide table is plotted from LINZ csv data at https://www.linz.govt.nz/sites/default/files/docs/hydro/tidal-info/tide-tables/maj-ports/csv/Raglan_2022.csv

NOTE: These tide predictions are not official tide tables as specified in Maritime Rules Part 25 Nautical Charts and Publications (pursuant to Section 36 of the Maritime Transport Act 1994).

All times are adjusted for daylight savings time.

(c) Copyright 2022, offloop.net

TIDAL PREDICTIONS FOR RAGLAN

(based on Port Taranaki)

SEPTEMBER 2022

SUNDAY

MONDAY

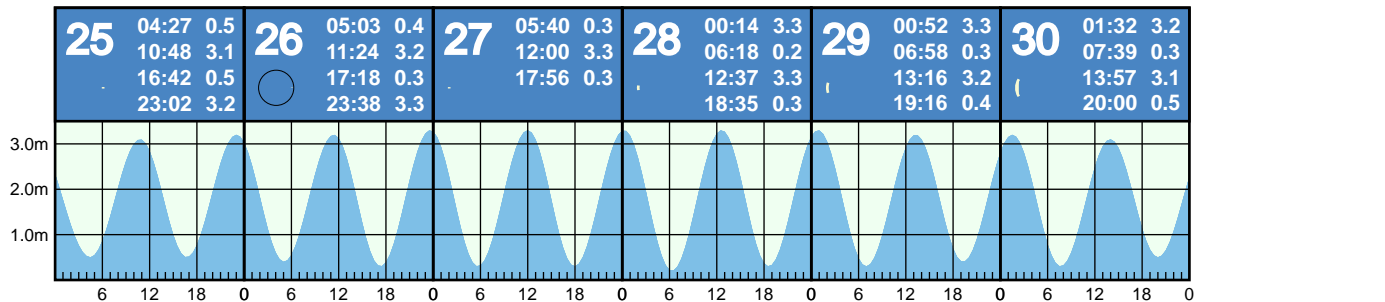
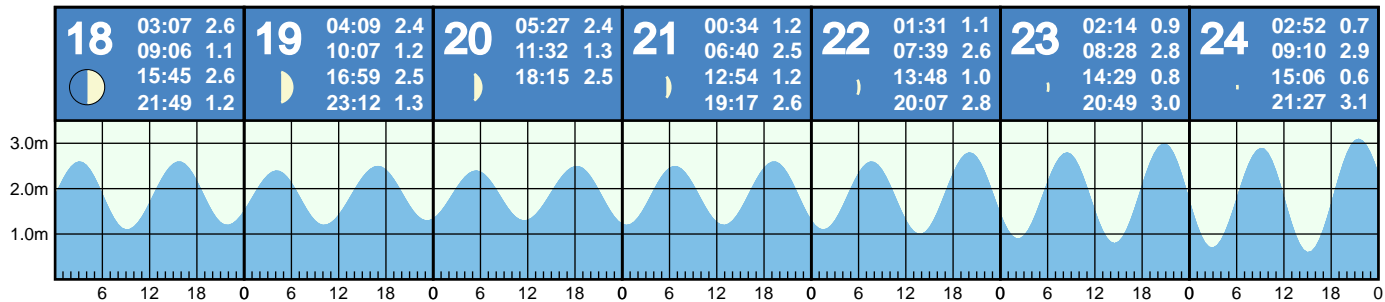
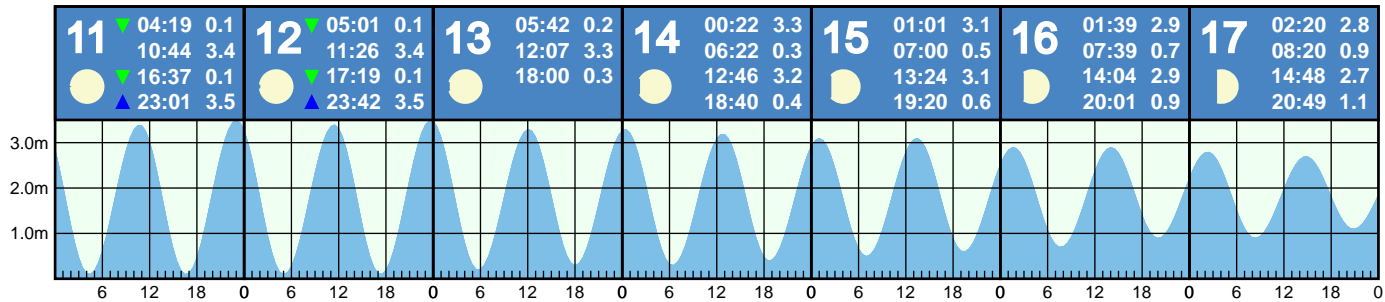
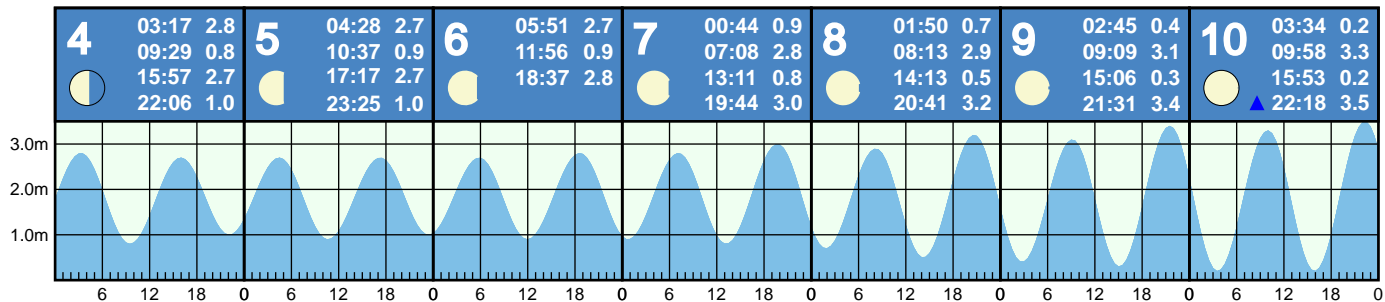
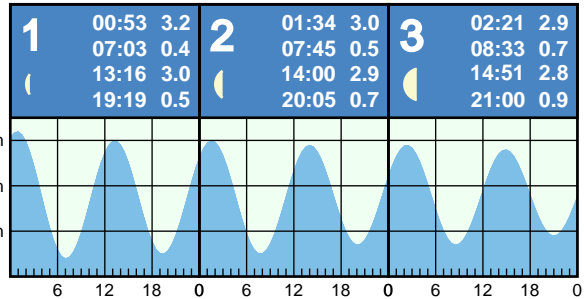
TUESDAY

WEDNESDAY

THURSDAY

FRIDAY

SATURDAY



Blue and green triangles indicate highest and lowest tides of the month, respectively. Major moon phases are circled in black.

This tide table is plotted from LINZ csv data at https://www.linz.govt.nz/sites/default/files/docs/hydro/tidal-info/tide-tables/maj-ports/csv/Raglan_2022.csv

NOTE: These tide predictions are not official tide tables as specified in Maritime Rules Part 25 Nautical Charts and Publications (pursuant to Section 36 of the Maritime Transport Act 1994).

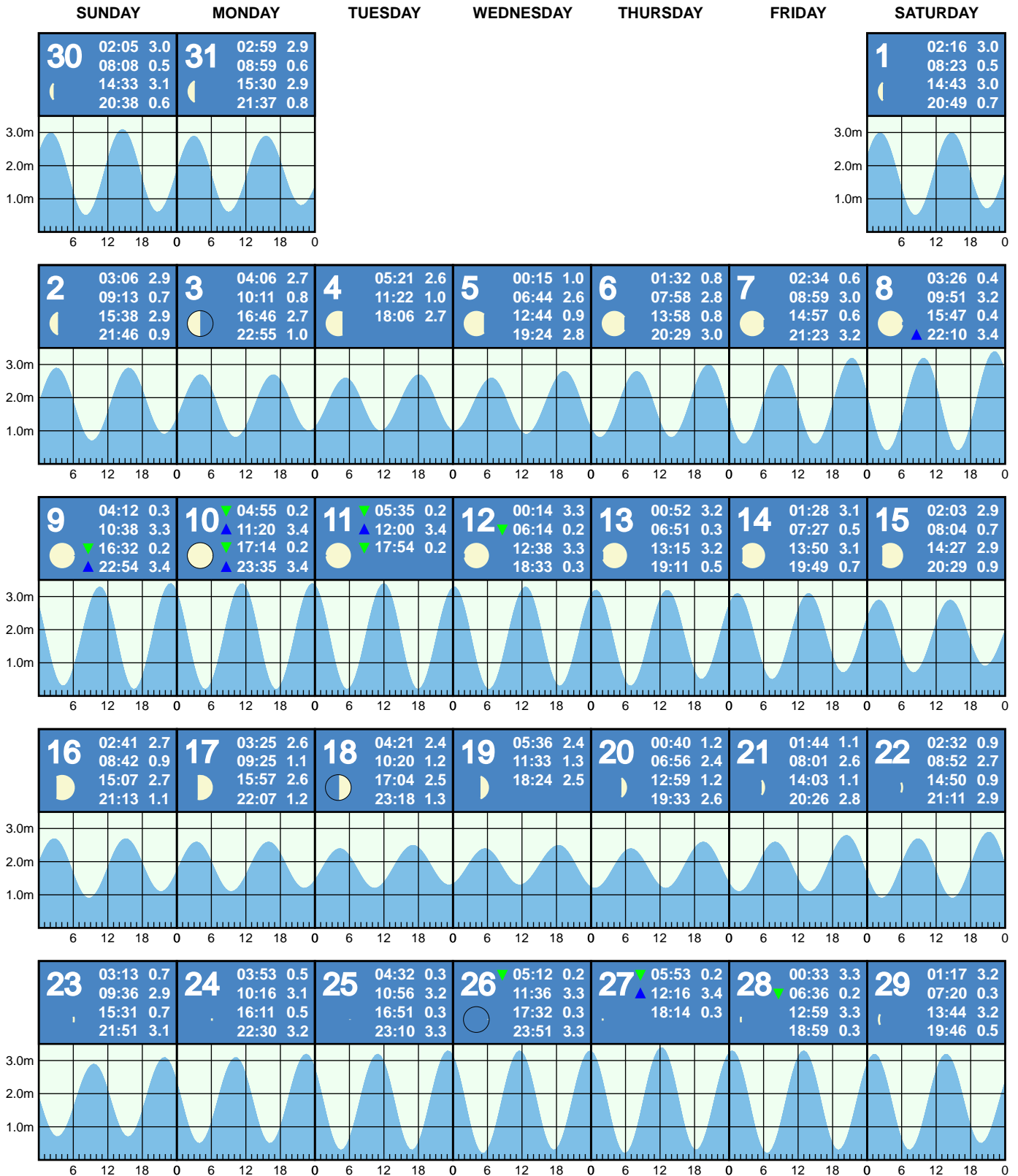
All times are adjusted for daylight savings time.

(c) Copyright 2022, offloop.net

TIDAL PREDICTIONS FOR RAGLAN

(based on Port Taranaki)

OCTOBER 2022



Blue and green triangles indicate highest and lowest tides of the month, respectively. Major moon phases are circled in black.

This tide table is plotted from LINZ csv data at https://www.linz.govt.nz/sites/default/files/docs/hydro/tidal-info/tide-tables/maj-ports/csv/Raglan_2022.csv

NOTE: These tide predictions are not official tide tables as specified in Maritime Rules Part 25 Nautical Charts and Publications (pursuant to Section 36 of the Maritime Transport Act 1994).

All times are adjusted for daylight savings time.

(c) Copyright 2022, offloop.net

TIDAL PREDICTIONS FOR RAGLAN

(based on Port Taranaki)

NOVEMBER 2022

SUNDAY

MONDAY

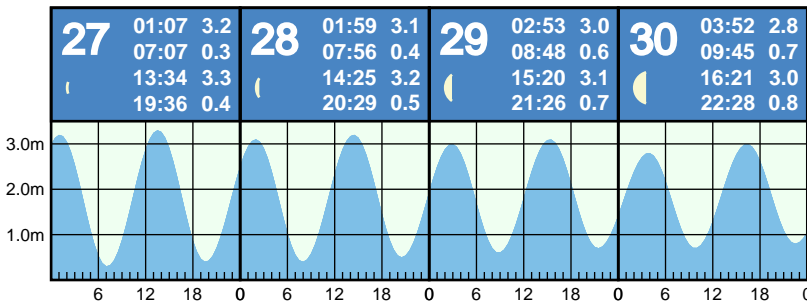
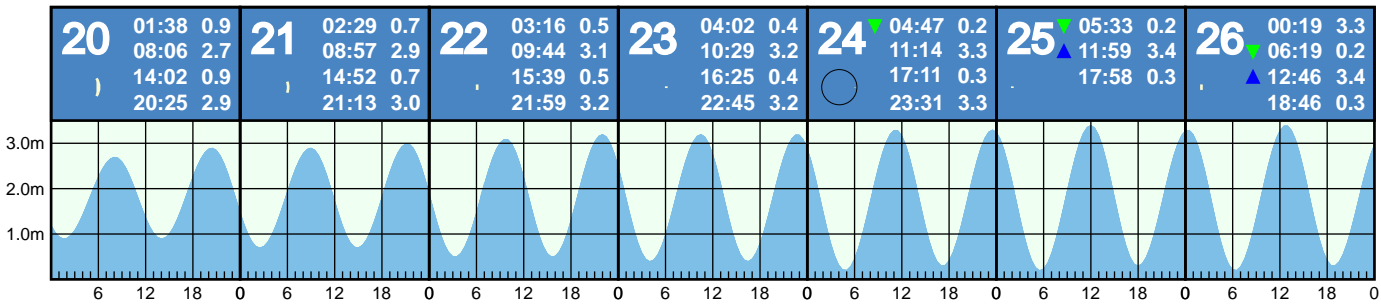
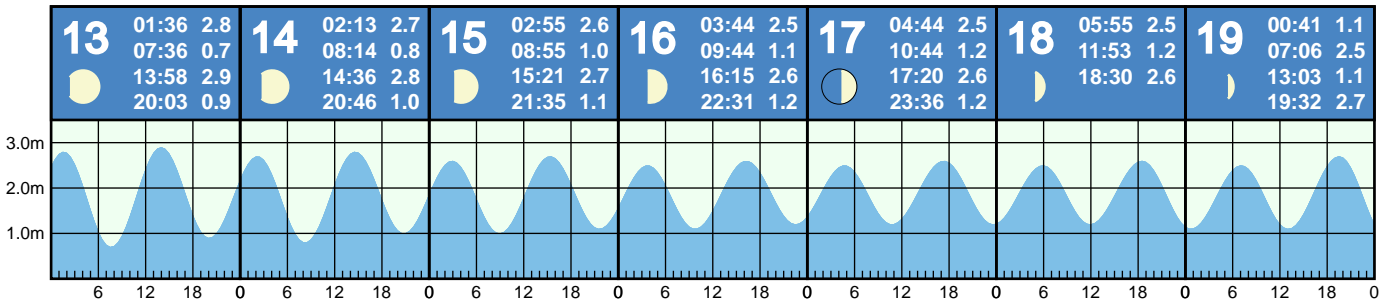
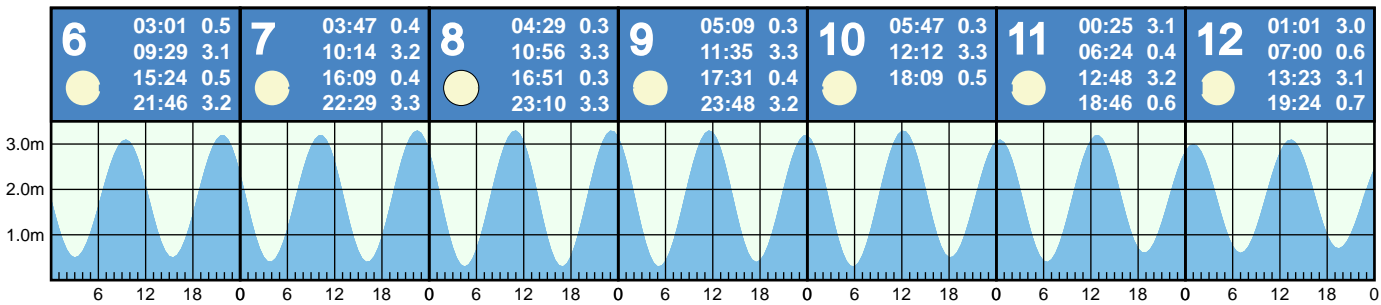
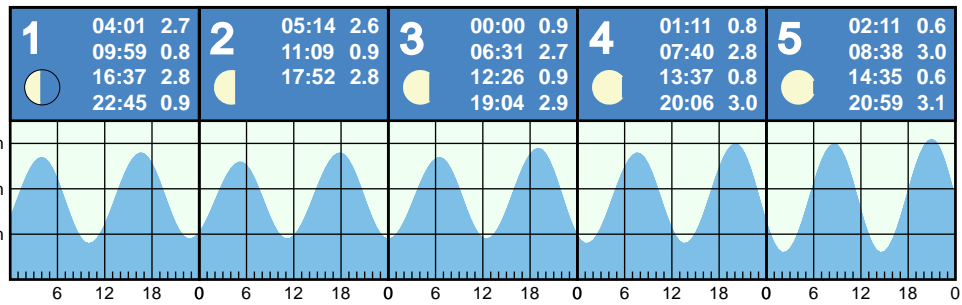
TUESDAY

WEDNESDAY

THURSDAY

FRIDAY

SATURDAY



Blue and green triangles indicate highest and lowest tides of the month, respectively. Major moon phases are circled in black.

This tide table is plotted from LINZ csv data at https://www.linz.govt.nz/sites/default/files/docs/hydro/tidal-info/tide-tables/maj-ports/csv/Raglan_2022.csv

NOTE: These tide predictions are not official tide tables as specified in Maritime Rules Part 25 Nautical Charts and Publications (pursuant to Section 36 of the Maritime Transport Act 1994).

All times are adjusted for daylight savings time.

(c) Copyright 2022, offloop.net

TIDAL PREDICTIONS FOR RAGLAN

(based on Port Taranaki)

DECEMBER 2022

SUNDAY

MONDAY

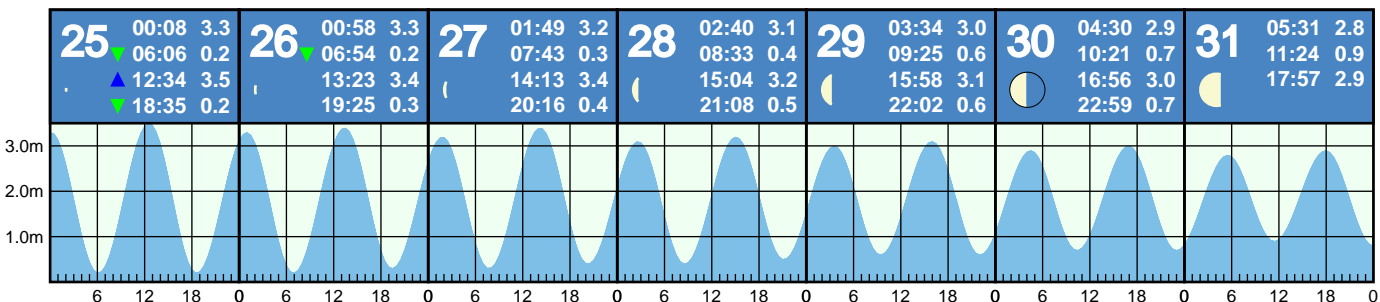
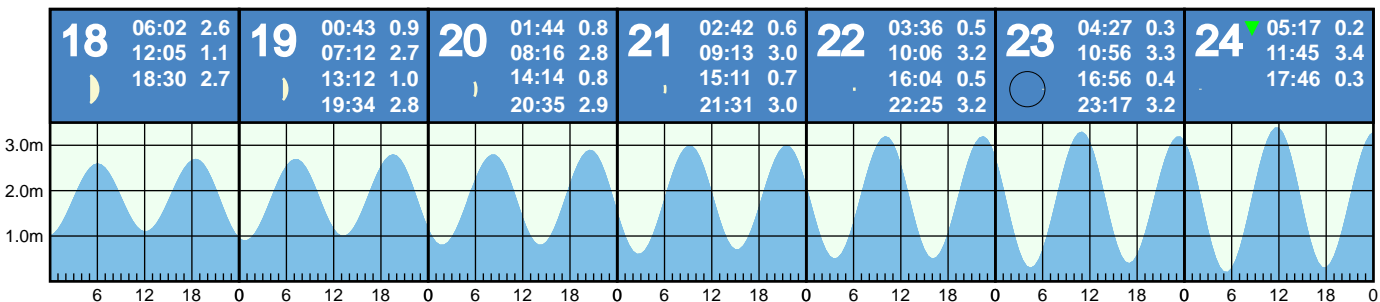
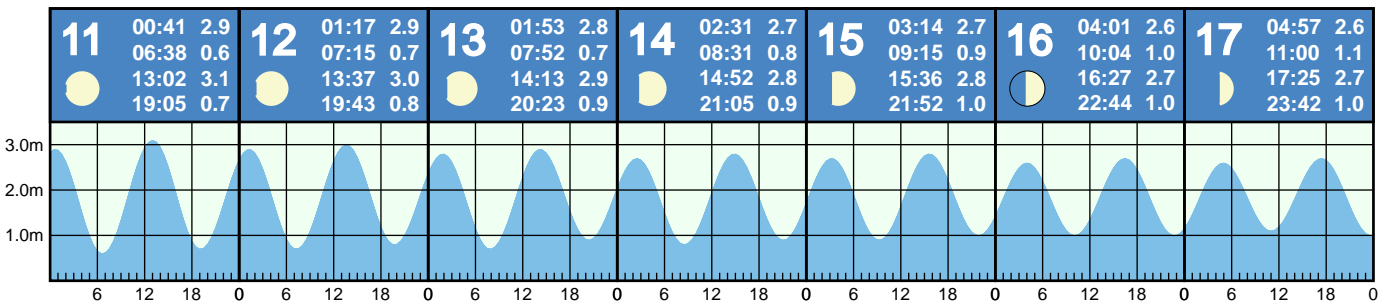
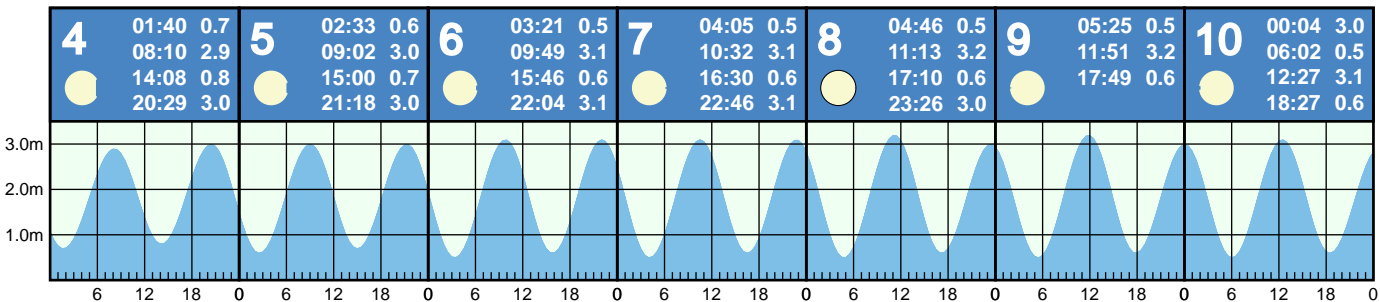
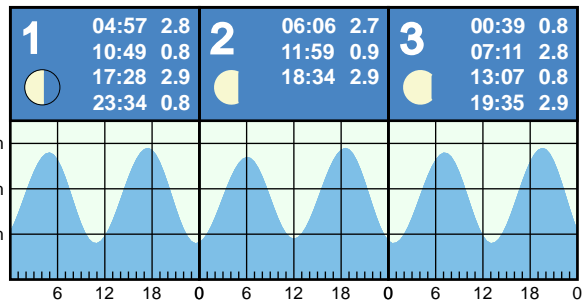
TUESDAY

WEDNESDAY

THURSDAY

FRIDAY

SATURDAY



Blue and green triangles indicate highest and lowest tides of the month, respectively. Major moon phases are circled in black.

This tide table is plotted from LINZ csv data at https://www.linz.govt.nz/sites/default/files/docs/hydro/tidal-info/tide-tables/maj-ports/csv/Raglan_2022.csv

NOTE: These tide predictions are not official tide tables as specified in Maritime Rules Part 25 Nautical Charts and Publications (pursuant to Section 36 of the Maritime Transport Act 1994).

All times are adjusted for daylight savings time.

(c) Copyright 2022, offloop.net